









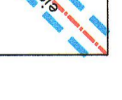
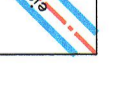











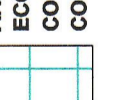


































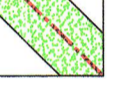



-  LIMITE EXTENSION URBANA
-  LIMITE EXTENSION URBANA
-  LIMITE EXTENSION URBANA
-  LIMITE EXTENSION URBANA
-  LIMITE EXTENSION URBANA
-  LIMITE EXTENSION URBANA
-  LIMITE EXTENSION URBANA
-  LIMITE EXTENSION URBANA
-  LIMITE EXTENSION URBANA
-  LIMITE EXTENSION URBANA
-  LIMITE EXTENSION URBANA
-  LIMITE EXTENSION URBANA
-  LIMITE EXTENSION URBANA
-  LIMITE EXTENSION URBANA
-  LIMITE EXTENSION URBANA
-  LIMITE EXTENSION URBANA
-  LIMITE EXTENSION URBANA
-  LIMITE EXTENSION URBANA
-  LIMITE EXTENSION URBANA
-  LIMITE EXTENSION URBANA
-  LIMITE EXTENSION URBANA
-  LIMITE EXTENSION URBANA
-  LIMITE EXTENSION URBANA
-  LIMITE EXTENSION URBANA
-  LIMITE EXTENSION URBANA
-  LIMITE EXTENSION URBANA
-  LIMITE EXTENSION URBANA
-  LIMITE EXTENSION URBANA
-  LIMITE EXTENSION URBANA
-  LIMITE EXTENSION URBANA
-  LIMITE EXTENSION URBANA
-  LIMITE EXTENSION URBANA
-  LIMITE EXTENSION URBANA
-  LIMITE EXTENSION URBANA
-  LIMITE EXTENSION URBANA
-  LIMITE EXTENSION URBANA
-  LIMITE EXTENSION URBANA
-  LIMITE EXTENSION URBANA
-  LIMITE EXTENSION URBANA
-  LIMITE EXTENSION URBANA
-  LIMITE EXTENSION URBANA
-  LIMITE EXTENSION URBANA
-  LIMITE EXTENSION URBANA
-  LIMITE EXTENSION URBANA
-  LIMITE EXTENSION URBANA
-  LIMITE EXTENSION URBANA
-  LIMITE EXTENSION URBANA
-  LIMITE EXTENSION URBANA
-  LIMITE EXTENSION URBANA
-  LIMITE EXTENSION URBANA
-  LIMITE EXTENSION URBANA
-  LIMITE EXTENSION URBANA
-  LIMITE EXTENSION URBANA
-  LIMITE EXTENSION URBANA
-  LIMITE EXTENSION URBANA
-  LIMITE EXTENSION URBANA
-  LIMITE EXTENSION URBANA

 **AREAS DE RIESGO**  
 PARA EL DISEÑO DE OBRAS DE INFRAESTRUCTURA DE TRANSPORTE  
 (Art. 8.2.1.1, n. 8.2.1.2)

 **AREAS DE RIESGO**  
 POR FUENTES NATURALES  
 (Art. 8.2.1.1, n. 8.2.1.2)

 **AREAS DE RIESGO**  
 POR FUENTES NATURALES  
 (Art. 8.2.1.1, n. 8.2.1.2)

NOTA: Base GEODESICA escala 1:10.000 Datum 56  
 Restricción Fotogrametria escala 1:30.000 DTM 2009  
 NOTA: Las cotes del diseño son aproximadas y referenciales.  
 angulos y longitudes son aproximadas y referenciales.

**PLAN REGULADOR METROPOLITANO DE SANTIAGO**  
**SECRETARIA MINISTERIAL METROPOLITANA MINVU**

Norma: **NORMATIVA PRMS - URBOS - VALIDAD**  
 Complemento: **LAMPA, El Molino**

Proyecto: **RM-PRMS-09-19**  
 Fecha: **07 SEP 2009**

Autor: **ING. CARLOS VILLALBA**  
 Escala: **1:10.000**

Logotipo de la Secretaría Ministerial Metropolitana MINVU.